

Mission briefing chart



F/A-18C TRAINING NIGHT CLOUD

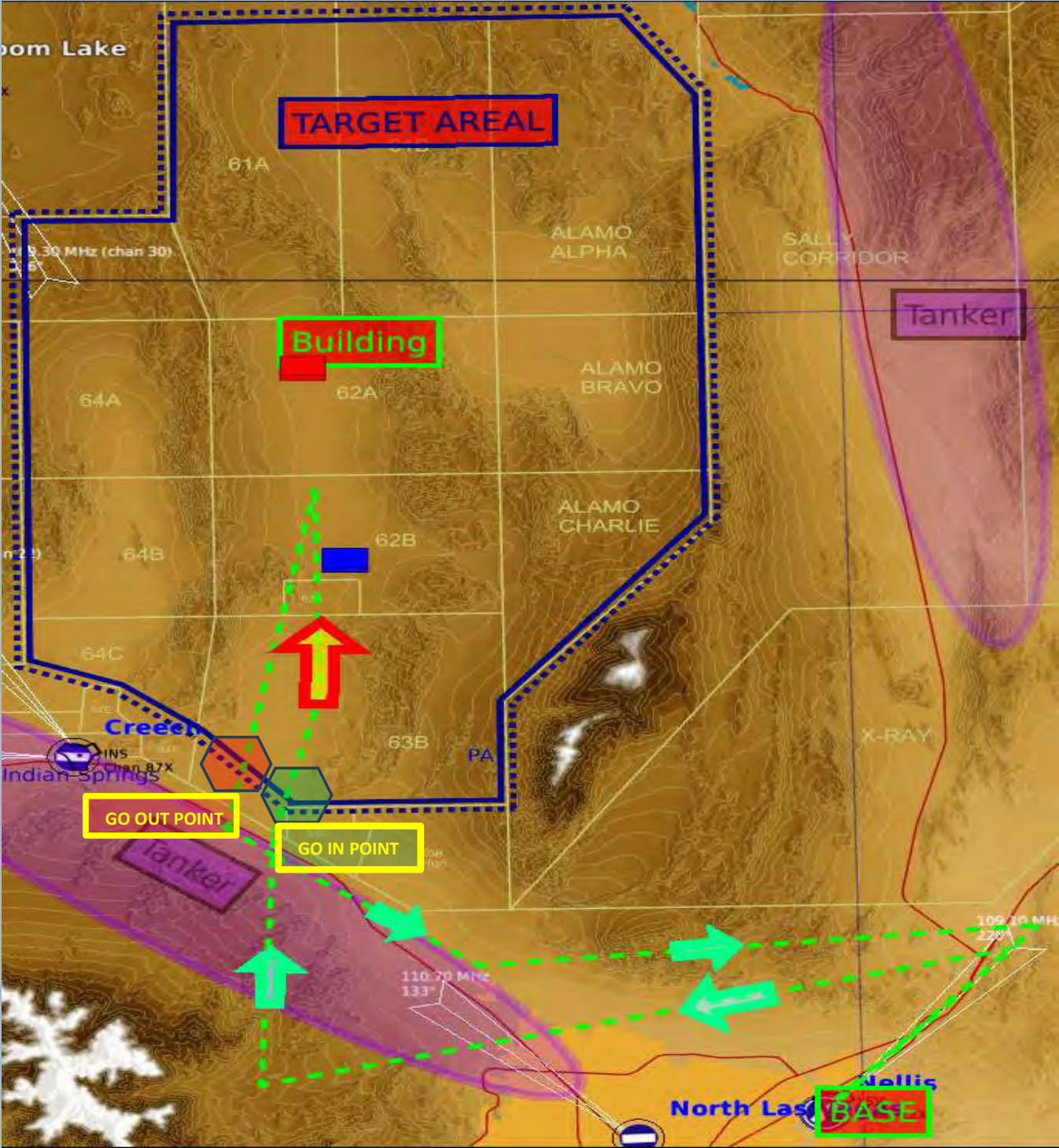
GENERAL INFORMATION

| CALLSIGN | | DODGE 1 | | MISSION NUMBER | | 10-29NT_SP_MavT_FA18C | | |
|----------|--------------------|---|------------------|------------------|----------------|-----------------------|----------|---------|
| WEATHER | | 20°C; QNH 787 / 31.00; QFE 703.78 / 27.71; BASE 3360; Cloud | | | | | | |
| AIRFIELD | | A/B | TWR | ELEV,m | RWY | TIME | | |
| | DEP | Nellis AFB | 327.000 | 561 | 03R | 18:45 | | |
| | ARR | Nellis AFB | 327.000 | 561 | 21L | 19:30 | | |
| | ALTN | Creech AFB | 360.600 | 952 | 08 | | | |
| FLIGHT | | PILOT | A/C | LOADOUT | | Task | FULE | |
| | Leader | DODGE 1 | F/A-18C | View load chart! | | Training | 100% | |
| | WM1 | - | - | | | - | - | |
| | WM2 | - | - | | | - | - | |
| | WM3 | - | - | | | - | - | |
| PACKAGE | | N/A | A/C | VHF | UHF | D-Link | TASK | |
| | - | | - | - | - | - | - | |
| | - | | - | - | - | - | - | |
| | - | | - | - | - | - | - | |
| | - | | - | - | - | - | - | |
| WP | COORDINATE | | | NAME | ACTION | TIME | DIR | ELEV ft |
| 0 | Nellis AFB C01 | | | ParkPos | GoIn | 18:20 | - | 1843 |
| 1 | Nellis AFB RWY 03R | | | RWY | Line-Up | 18:45 | 03 | 1841 |
| 2 | | | | TakeOFF | TP | 18:48 | 03 | 10000 |
| 3 | | | | WP3 | TP | 18:53 | 256 | 15000 |
| 4 | Training begin | | L O O P | EntryPoint | Electric ON | 18:56 | 3 | 15000 |
| 5 | | | | ObsPoint | Scann | 18:57 | 30 | 15000 |
| 6 | | | | IP | Weapon GO | 18:59 | 339 | 15000 |
| 7 | | | | Return | TP | - | 216 | 10000 |
| 8 | | | | WP4 | TP | - | 131 | 15000 |
| 9 | Nellis AFB | | | Approach | TP | - | 84 | 8000 |
| 10 | Nellis AFB RWY 21R | | | RWY | TP | - | 220 | - |
| 11 | | | | | | | | |
| 12 | | | | | | | | |
| 13 | | | | | | | | |
| 14 | | | | | | | | |
| | | IN | OUT | JOKER | BINGO | TOTAL | PLAYTIME | |
| FENCE | 4 | | 7 | FUEL | 2500 | 2000 | 10820 | 00:45 |

WP INFORMATION

MISSION NUMBER 20-xx

Picture



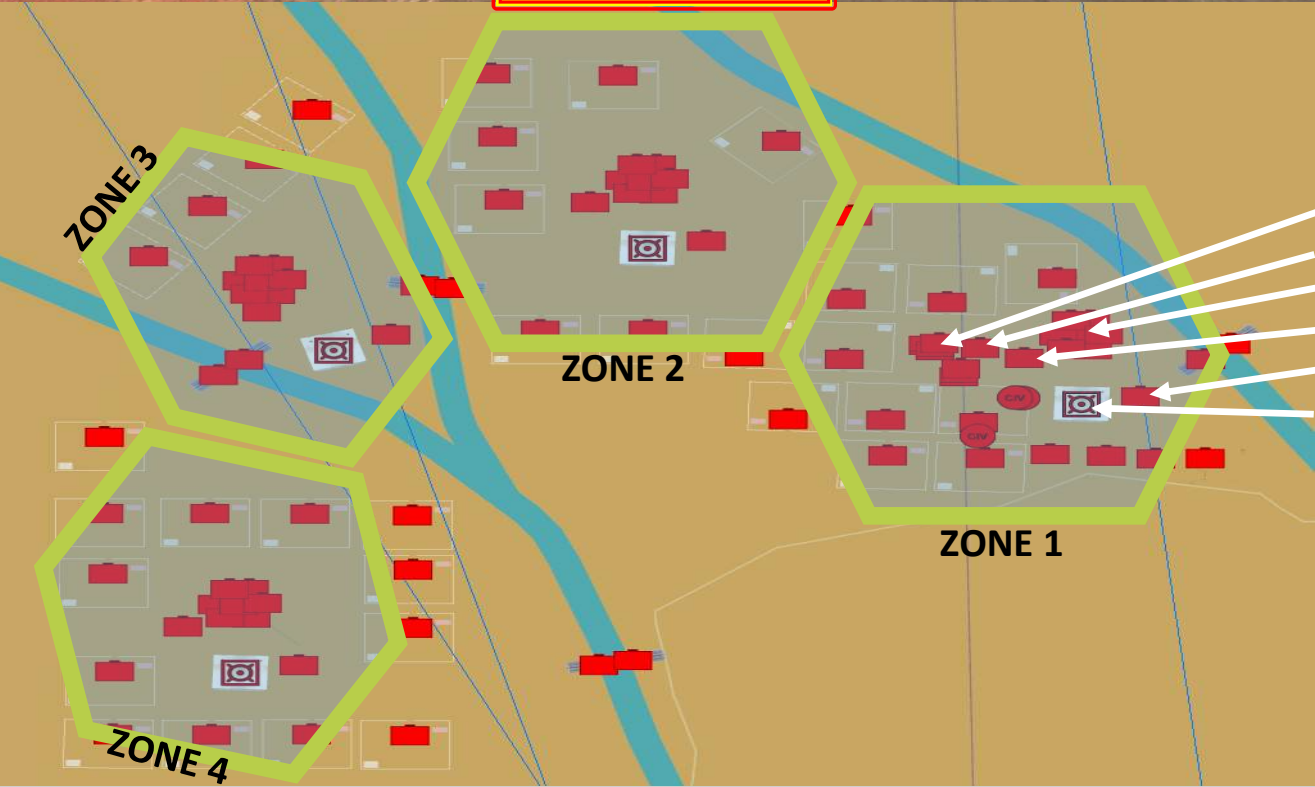

TACTICAL INFORMATION

| | |
|----------------|--------------------|
| MISSION NUMBER | 20-2xNT_MavT_FA18C |
| TASK | Maverick Training |

Text / Picture

DESCRIPTION

- 1. Switching on electrical equipment for ATFLIR and Maverick. WP 3
- 2. Search and scan for targets, Entry and Ops Point.
- 3. Angriff auf die Ziele
- 4. When all Mavericks have been fired, report Douglas 3!

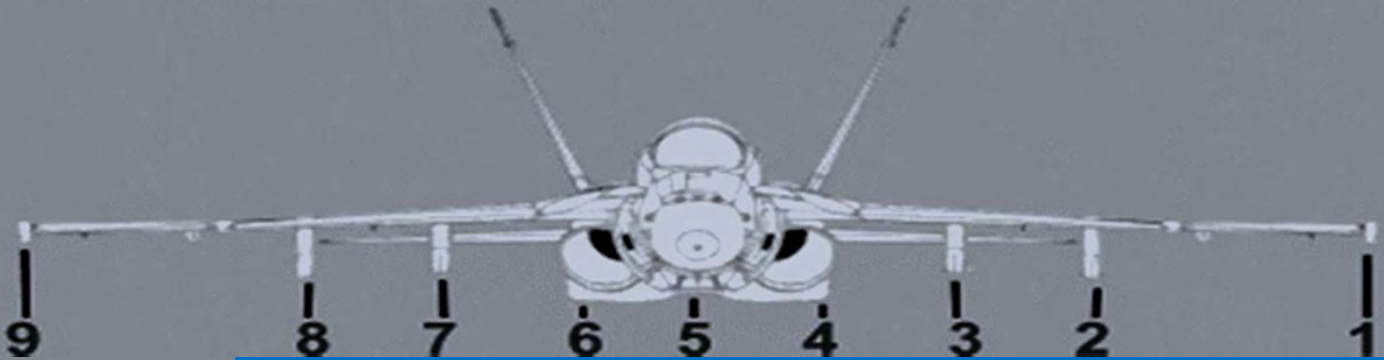









TAG
6
5
3
2
1
4


F/A-18C

LOAD INFORMATION

| | | |
|----------------|-----------------------|--------|
| MISSION NUMBER | 00-05NT_SP_MavT_FA18C | |
| NUMBER | 123 | |
| PARK POSITION | C04 | |
| FUEL | 20% | REFULE |
| LOAD | YES | |



| | | |
|---|------------|---|
| 1 | AN/ASQ-T50 |  |
| 2 | AGM-65F |  |
| 3 | AGM-65F |  |
| 4 | AN/ASQ-228 |  |
| 5 | X | |
| 6 | X | |
| 7 | AGM-65F |  |
| 8 | AGM-65F |  |
| 9 | AIM-9M |  |



AGM-65F
IF

TNT 136 kg
Kg 306
Length 2,49 m
Diameter 0,305 m
Range 25 Km effektiv 6-9 km
Infrared

ONLY IN ZONE 3 OR WITH LASERS!



AGM-65E
Laser

TNT 136 kg
Kg 293
Length 2,49 m
Diameter 0,305 m
Range 20 Km
Laser

RADIO | TACAN | ILS | INFORMATION

| RADIO | COMM 1 and COMM 2 | | CHANNEL | WHAT | | Mod |
|-------|-------------------|------------------|---------|--------------------------------|----------|-------------|
| | | 251.000 | 1 | Air Command | | AM |
| | | 327.000 | 2 | Nellis AFB | | AM |
| | | 270.100 | 3 | Nellis AFB ATIS | | AM |
| | | 360.600 | 4 | Creech AFB | | AM |
| | | 290.450 | 5 | Creech AFB ATIS | | AM |
| | | 252.000 | 6 | Tanker group 1 | | AM |
| | | 130.000 | 7 | ADF JTAC group pos | | AM |
| | | 132.000 | 8 | ADF Air Command pos | | AM |
| | | 150.000 | 9 | EWR-NEVADA (Pinpoint) | | FM |
| | | 136.000 | 10 | JTAC 1 Axeman Zone 1 | | FM |
| | | 137.000 | 11 | JTAC 2 Darknight Zone 2 | | FM |
| | | 138.000 | 12 | JTAC 3 Warrior Zone 3 | | FM |
| | | 139.000 | 13 | JTAC 4 Hammer Zone 4 | | FM |
| | | 45.000 | 14 | Group channel | | FM |
| | | 300.000 | 15 | AWACS | | AM |
| TACAN | TACAN | WHAT | CODE | RADIO | CALLSIGN | TYP |
| | X 87 | Creech AFB | INS | 360.6 | | |
| | X 12 | Nellis AFB | LSV | 327 | | |
| | Y 1 | Tanker 1 group 1 | ALFA | 252 | Texaco | KC-130 |
| | Y 5 | Tanker 1 group 2 | CHARLIE | 258 | Texaco | KC-130 |
| | Y 10 | Tanker 2 group 1 | DELTA | 252 | Arcor | S-3B |
| | Y 11 | Tanker 3 group 1 | FOXTROT | 252 | Shell | KC-135 MPRS |
| | Y 20 | Tanker 2 group 2 | HOTEL | 258 | Arcor | KC-130 |
| | Y 22 | Tanker 2 group 3 | JULIETT | 255 | Shell | KC-135 MPRS |
| | Y 24 | Tanker 3 group 2 | LIMA | 258 | Arcor | KC-135 MPRS |
| | Y 25 | Tanker 3 group 3 | PAPA | 255 | Shell | KC-135 |
| ICLS | CH | WHAT | CODE | | | |
| | | | | | | |

| |
|-----------|
| TAXI FROM |
| 21R |
| VIA |
| B |
| CROSSING |
| 03R |
| VIA |
| B |
| C |
| OR |
| A |
| G |
| C |

AIRPORT INFORMATION

| | | | | | | |
|----------|------------|---------|--------|-----|--------|----------|
| NAME | Creech AFB | | | MAP | Nevada | |
| TOWER | 360.600 | 118.300 | 38.550 | | | |
| TACAN | X 87 | ADF | - | | | |
| | | RWY | | | | TAKE-OFF |
| ILS | 108.70 | 08 | | | | 08 |
| Park | | | | | | Landing |
| Position | | | | | | 08 |

| | |
|-------------|----|
| TAXI TO | 08 |
| VIA | F |
| | C |
| | B |
| LAST CHANCE | |
| TAKE-OFF | |

| | |
|-----------|----|
| TAXI FROM | 08 |
| VIA | F |
| | E |
| | B |

